



SRI RAAJA RAAJAN
COLLEGE OF ENGINEERING AND TECHNOLOGY
(Approved by AICTE, New Delhi & Affiliated to Anna University)

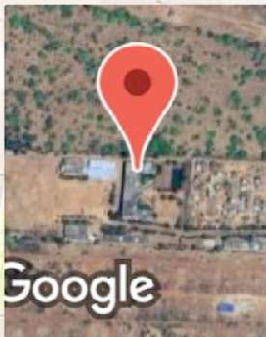
146 /4B1, Amaravathi Village,
Amaravathipudur (Po.),
Karaikudi – 630 301.
Ph : 04565 – 234230 / 326132

Fax : 04565 – 234430
Mobile : 73737 11322, 73737 11333
E-mail : srrcet2010@gmail.com
Website: www.raajaraajan.org

COMPUTER DEPARTMENT

COMPUTER SCIENCE
& ENGINEERING
CLASS ROOM: 1

 GPS Map Camera



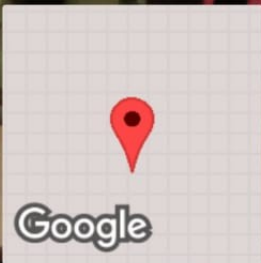
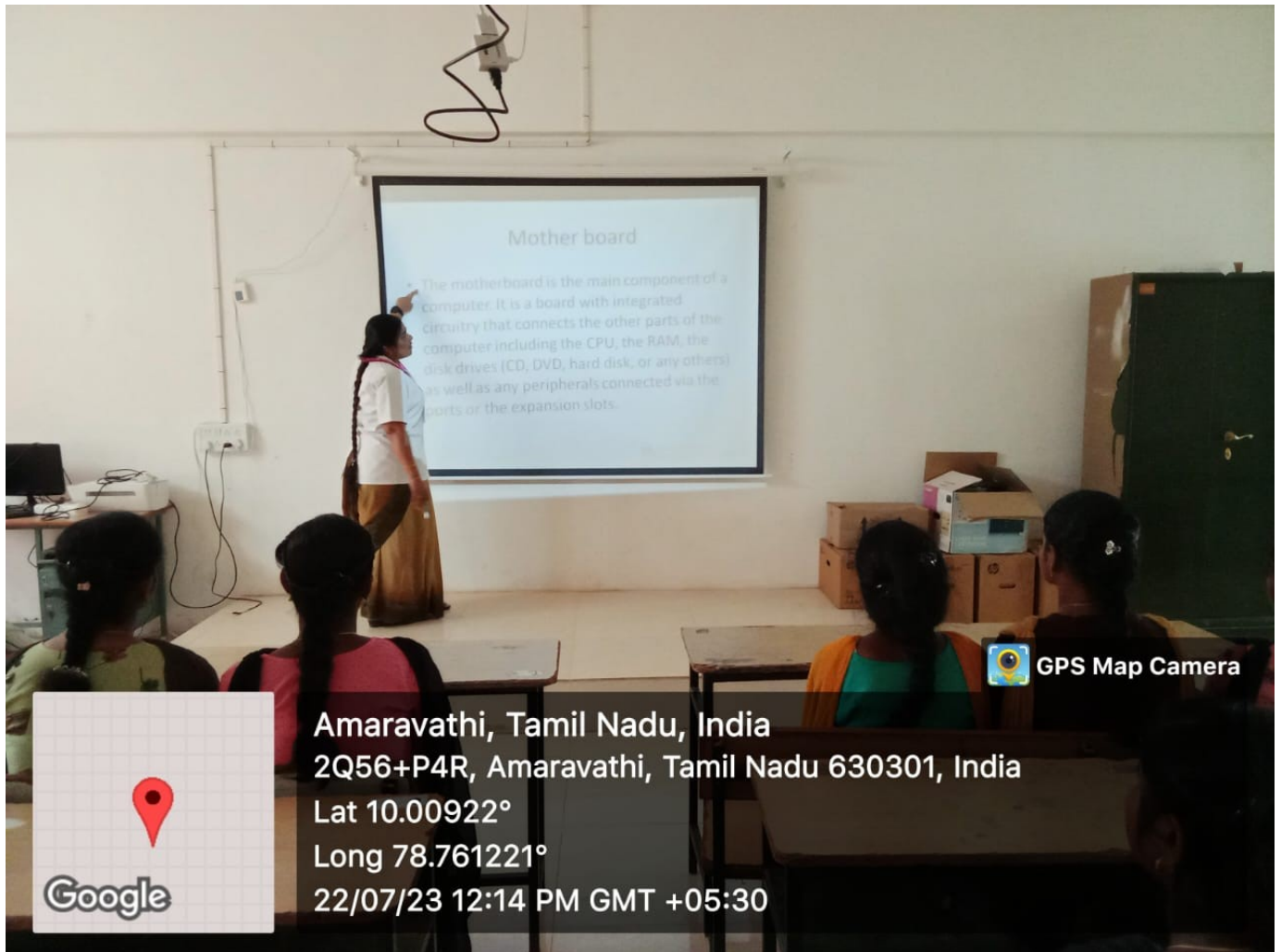
Amaravathi, Tamil Nadu, India
2Q56+P4R, Amaravathi, Tamil Nadu 630301, India
Lat 10.009231°
Long 78.76128°
30/06/23 02:18 PM GMT +05:30



PRINCIPAL
Sri Raaja Raajan College of Engg. & Tech.
Amaravathipudur, Karaikudi - 630 301
Sivagangai Dist. Tamil Nadu



PRINCIPAL
Sri Raja Raajan College of Engg. & Tech.
Amaravathipudur, Karaikudi - 630 301
Sivagangai Dist. Tamil Nadu



Amaravathi, Tamil Nadu, India
2Q56+P4R, Amaravathi, Tamil Nadu 630301, India
Lat 10.00922°
Long 78.761221°
22/07/23 12:14 PM GMT +05:30




PRINCIPAL
Sri Raaja Raajan College of Engg. & Tech.
Amaravathipudur, Karaikudi - 630 301
Sivagangai Dist. Tamil Nadu

COMPUTER SCIENCE
& ENGINEERING
CLASS ROOM: 2



GPS Map Camera



Amaravathi, Tamil Nadu, India

2Q56+P4R, Amaravathi, Tamil Nadu 630301, India

Lat 10.008318°

Long 78.761044°

30/06/23 02:24 PM GMT +05:30





PRINCIPAL

Sri Raaja Raajan College of Engg. & Tech.
Amaravathipuram, Karaikudi - 630 301
Sivagangai Dist. Tamil Nadu

COMPUTER SCIENCE
& ENGINEERING
CLASS ROOM: 2



 GPS Map Camera



Google

Amaravathi, Tamil Nadu, India

2Q56+P4R, Amaravathi, Tamil Nadu 630301, India

Lat 10.008312°

Long 78.761043°

30/06/23 02:24 PM GMT +05:30



PRINCIPAL
Sri Raaja Raajan College of Engg. & Tech.
Amaravathipudur, Karaikudi - 630 301
Sivagangai Dist. Tamil Nadu



GPS Map Camera





Amaravathi, Tamil Nadu, India
2Q56+P4R, Amaravathi, Tamil Nadu 630301, India
Lat 10.00922°
Long 78.761221°
22/07/23 12:16 PM GMT +05:30



PRINCIPAL
Sri Raaja Raajan College of Engg. & Tech.
Amaravathipudur, Karaikudi - 630 301
Sivagangai Dist. Tamil Nadu

COMPUTER SCIENCE
& ENGINEERING
CLASS ROOM: 3

 GPS Map Camera



Amaravathi, Tamil Nadu, India

2Q56+P4R, Amaravathi, Tamil Nadu 630301, India

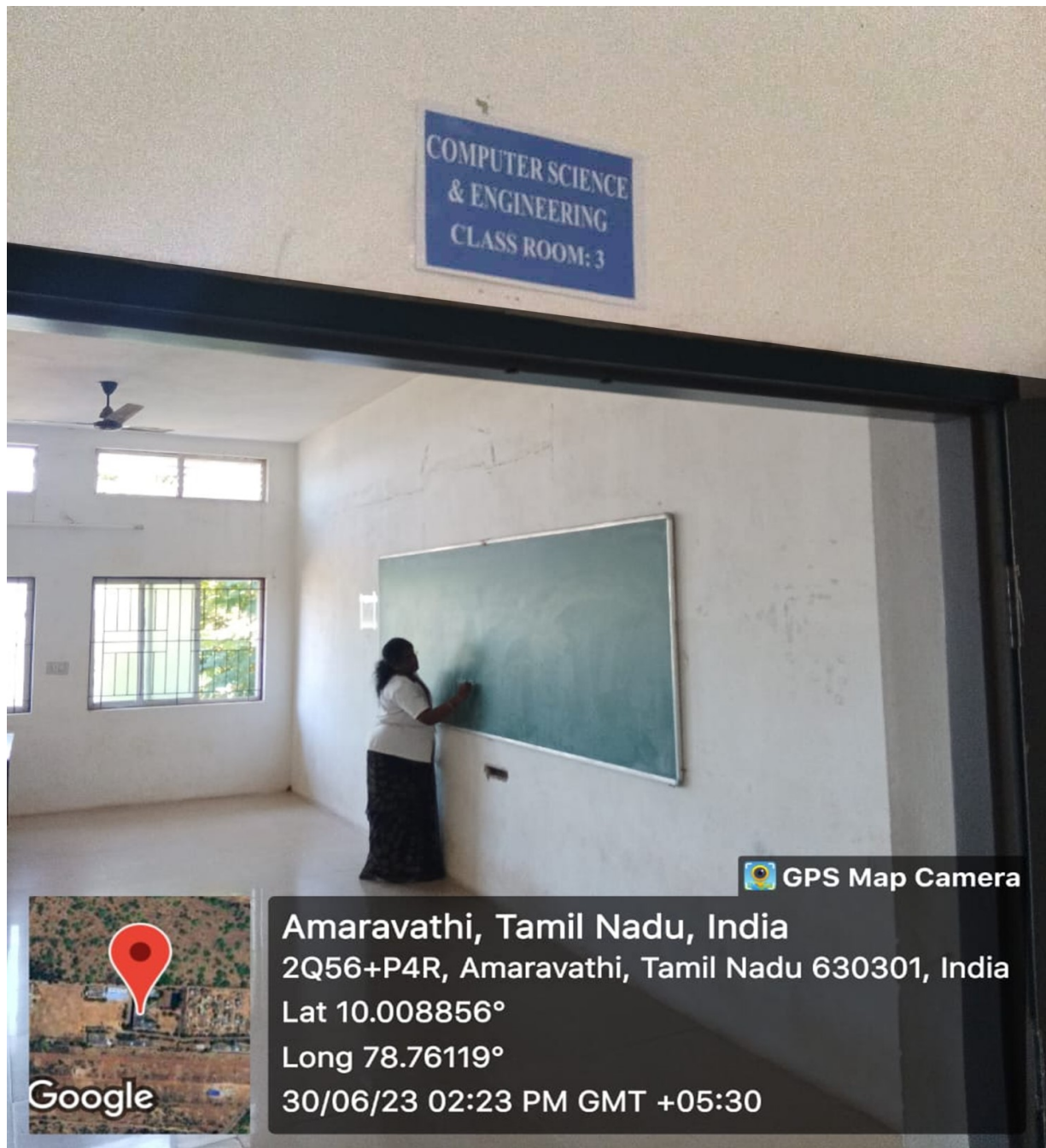
Lat 10.008332°

Long 78.761042°

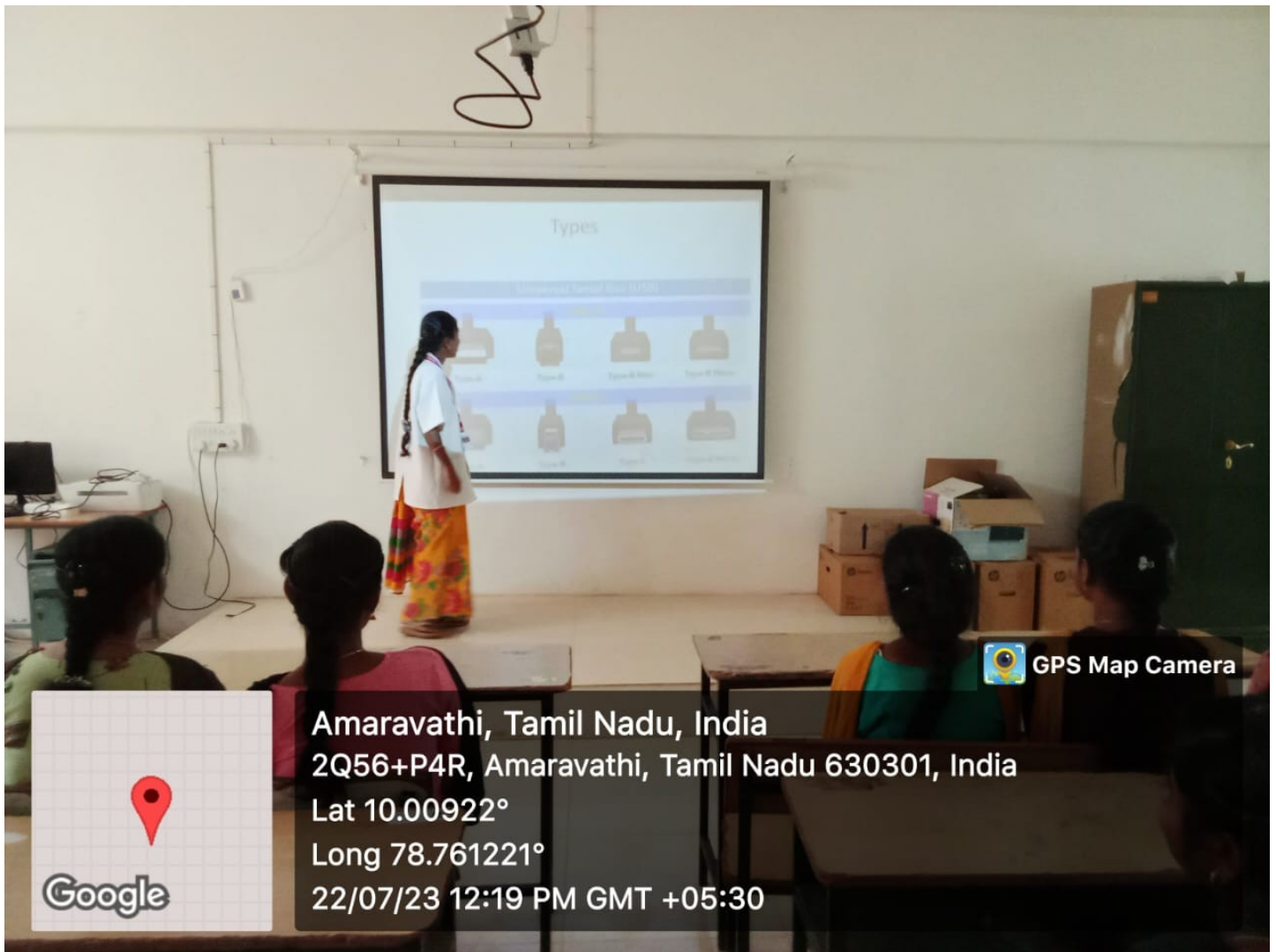
30/06/23 02:22 PM GMT +05:30



PRINCIPAL
Sri Raaja Raajan College of Engg. & Tech.
Amaravathipudur, Karaikudi - 630 301
Sivagangai Dist. Tamil Nadu




PRINCIPAL
Sri Raja Raajan College of Engg. & Tech.
Amaravathipudur, Karaikudi - 630 301
Sivagangai Dist. Tamil Nadu



Amaravathi, Tamil Nadu, India
2Q56+P4R, Amaravathi, Tamil Nadu 630301, India
Lat 10.00922°
Long 78.761221°
22/07/23 12:19 PM GMT +05:30





PRINCIPAL
Sri Raaja Raajan College of Engg. & Tech.
Amaravathipudur, Karaikudi - 630 301
Sivagangai Dist. Tamil Nadu

COMPUTER SCIENCE
& ENGINEERING
CLASS ROOM: 4



GPS Map Camera



Amaravathi, Tamil Nadu, India

2Q56+P4R, Amaravathi, Tamil Nadu 630301, India

Lat 10.009018°

Long 78.761139°

30/06/23 02:28 PM GMT +05:30




PRINCIPAL

Sri Raaja Raajan College of Engg. & Tech.
Amaravathipudur, Karaikudi - 630 301
Sivagangai Dist. Tamil Nadu

COMPUTER SCIENCE
& ENGINEERING
CLASS ROOM: 4



GPS Map Camera

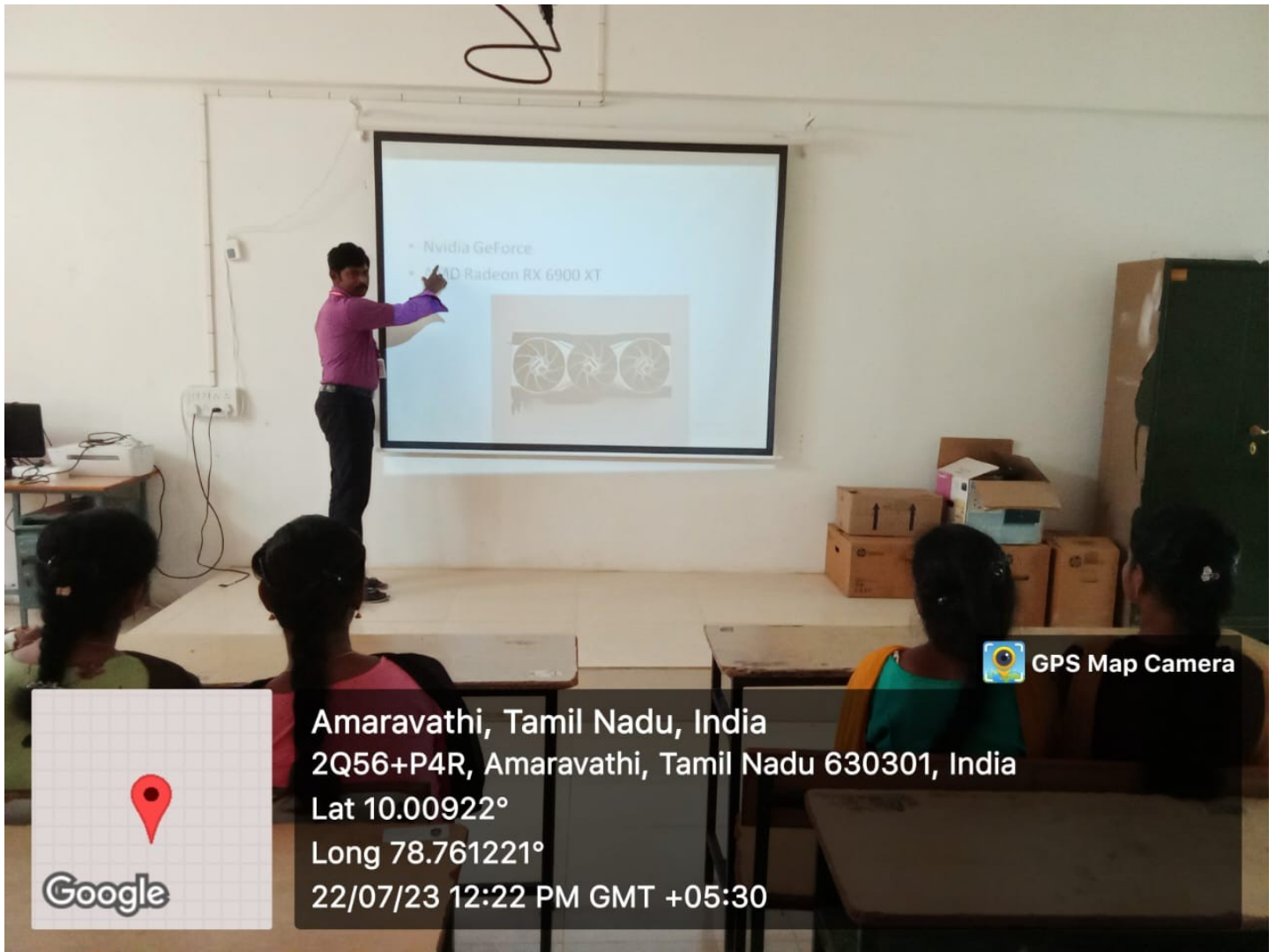


Amaravathi, Tamil Nadu, India
2Q56+P4R, Amaravathi, Tamil Nadu 630301, India
Lat 10.009° Long 78.76114°
30/06/23 02:27 PM GMT +05:30



A handwritten signature in green ink, likely of the Principal.

PRINCIPAL
Sri Raaja Raajan College of Engg. & Tech.
Amaravathipudur, Karaikudi - 630 301
Sivagangai Dist. Tamil Nadu





Amaravathi, Tamil Nadu, India
2Q56+P4R, Amaravathi, Tamil Nadu 630301, India
Lat 10.00922°
Long 78.761221°
22/07/23 12:22 PM GMT +05:30



PRINCIPAL
Sri Raaja Raajan College of Engg. & Tech.
Amaravathipudur, Karaikudi - 630 301
Sivagangai Dist. Tamil Nadu

COMPUTER SCIENCE
& ENGINEERING
CLASS ROOM: 5

 GPS Map Camera



Amaravathi, Tamil Nadu, India

2Q56+P4R, Amaravathi, Tamil Nadu 630301, India

Lat 10.008788°

Long 78.761118°

30/06/23 02:32 PM GMT +05:30



PRINCIPAL

Sri Raaja Raajan College of Engg. & Tech.
Amaravathipudur, Karaikudi - 630 301
Sivagangai Dist. Tamil Nadu

COMPUTER SCIENCE
& ENGINEERING
CLASS ROOM: 5



GPS Map Camera



Amaravathi, Tamil Nadu, India

2Q56+P4R, Amaravathi, Tamil Nadu 630301, India

Lat 10.008725°


Long 78.7611°

30/06/23 02:31 PM GMT +05:30



PRINCIPAL

Sri Raaja Raajan College of Engg. & Tech.
Amaravathipudur, Karaikudi - 630 301
Sivagangai Dist. Tamil Nadu



 **GPS Map Camera**

Amaravathi, Tamil Nadu, India
2Q56+P4R, Amaravathi, Tamil Nadu 630301, India
Lat 10.009194°
Long 78.761088°
24/07/23 12:36 PM GMT +05:30



PRINCIPAL
Sri Raja Raajan College of Engg. & Tech.
Amaravathipudur, Karaikudi - 630 301
Sivagangai Dist. Tamil Nadu